



← presents →

XINJIANG

A Traveler's Guide to Far West China

Full Resolution Maps

KAZAKHSTAN

MONGOLIA



Altay

G216

G217

Karamay

G216

G30

G312

Ili

G218

Urumqi

G216

G30

Turpan

Hami

G30

G217

Kuqa

G314

Korla

XINJIANG

新疆

KYRGYZSTAN

G312

Aksu

G314

Kashgar

Taklamakan Desert

G218

G217

G315

Hotan

G315

CHINA

PAKISTAN

Children's Park
儿童公园 200m



Xibeilü
西北路

Xihonglu
西虹路

Xihonglu
西虹路

Yamalikeshan Forest Park
雅马里克山森林公园

Heilongjiang Lu
黑龙江路

Changjiang Lu
长江路

Changjiang Lu
长江路

Yan'an Lu
延安路

farwestchina.com

URUMQI 乌鲁木齐

A

G216

G216

G216

B

Nanhu Bei Lu
南湖北路

Nanhu Nan Lu
南湖南路

Xinmin Xi Jie
新民西街

Xinhua Bei Lu
新华北路

Xinhua Nan Lu
新华南路

Xinhua Nan Lu
新华南路

Xinhua Nan Lu
新华南路

Yan'an Lu
延安路

C

Nanhu Dong Lu
南湖东路

Nanhu Square
南湖广场

Xihong Lu
西虹路

Xinmin Lu
新民路

Hongshan Lu
红山路

Guangmin Lu
光明路

Renmin Lu
人民路

Renmin Lu
人民路

Heping Nan Lu
和平南路

Tuanjie Lu
团结路

D

Nanhu Dong Lu
南湖东路

Nanhu Dong Lu
南湖东路

Waihuang Lu
外环路

Outer Ring Rd.
外环路

Outer Ring Rd.
外环路

Outer Ring Rd.
外环路

Outer Ring Rd.
外环路

Outer Ring Rd.
外环路

Outer Ring Rd.
外环路

Outer Ring Rd.
外环路

Outer Ring Rd.
外环路

Outer Ring Rd.
外环路

Outer Ring Rd.
外环路

Outer Ring Rd.
外环路

Outer Ring Rd.
外环路

D

8

5

14

14

14

14

14

14

14

14

14

14

14

14

14

14

8

1

2

3

4

5

6

A

1

2

3

4

5

6

D

7

6

13

13

17

8

7

8

7

11

A

16

16

16

16

16

16

16

16

16

16

16

16

16

16

A

10

10

10

10

10

10

10

10

10

10

10

10

10

10

A

1

1

1

1

1

1

1

1

1

1

1

1

1

1

A

2

2

2

2

2

2

2

2

2

2

2

2

2

2

A

3

3

3

3

3

3

3

3

3

3

3

3

3

3

A

4

4

4

4

4

4

4

4

4

4

4

4

4

4

A

5

5

5

5

5

5

5

5

5

5

5

5

5

5

A

6

6

6

6

6

6

6

6

6

6

6

6

6

6

A

7

7

7

7

7

7

7

7

7

7

7

7

7

7

A

8

8

8

8

8

8

8

8

8

8

8

8

8

8

A

9

9

9

9

9

9

9

9

9

9

9

9

9

9

A

10

10

10

10

10

10

10

10

10

10

10

10

10

10

A

11

11

11

11

11

11

11

11

11

11

11

11

11

11

A

12

12

12

12

12

12

12

12

12

12

12

12

12

12

A

13

13

13

13

13

13

13

13

13

13

13

13

13

13

A

14

14

14

14

14

14

14

14

14

14

14

14

14

14

A

15

15

15

15

15

15

15

RESTAURANTS**Foreign:**

- 1** 9.9 Pizza -- C4
- 2** Pizza Hut -- C4
- 3** Aroma -- C4
- 4** Burger King -- C3, A2
- 5** Il Pjazza -- D1
- 6** Eden -- C6
- 7** Rendezvous -- C6

Local:

- 8** Castle (Uyghur) -- C6
- 9** Astana (Uyghur) -- D6
- 10** The Diplomat (Uyghur) -- C6
- 11** Herembag (Uyghur) -- C6
- 12** Food Court over Arman -- C6
- 13** Zam Zam -- C6

Coffee Shops:

- 14** Caffe Bene -- C1, C4, D2
- 15** Meseta Coffee -- C6
- 16** Tous le Jours -- A1, A2, B3
- 17** Cornerstone Cafe -- B5







HOTELS

- 1** Sheraton (5 Star) -- A2
- 2** Yin Du Hotel (5 Star) -- A3
- 3** Grand Mercure (5 Star) -- B2
- 4** Hoi Tak (5 Star) -- D4
- 5** Int'l Trade Grand Hotel -- C6
- 6** Aksaray -- C6
- 7** Super 8 -- A6
- 8** Kashgar Hotel -- A6
- 9** Lucky Chance Hotel -- C4
- 10** YouHao Hotel -- A2
- 11** Airport Hotel -- A1
- 12** Tumaris Hotel -- C6

Hostels:

- 13** MaiTian -- B3
- 14** White Birch -- C2

TRANSPORTATION

-  Heilongjiang Bus Station -- A4
-  South Bus Station -- C6
-  Karamay Bus Station -- A2
-  Shihezi Bus Station -- A5
-  Train Station -- A1, A6
-  Airport -- A1

CITY SIGHTS

- 1** Int'l Grand Bazaar -- C6
- 2** ErDaoQiao (shopping) -- C6
- 3** Uyghur Culture Walk -- C5-C6
- 4** NanMen -- C5
- 5** Computer Market -- C5
- 6** Camping Equip. Rental -- B3
- 7** Museum -- A2
- 8** City Visa Office -- D1



Mosques



Hospitals -- A1, C5



Entrance

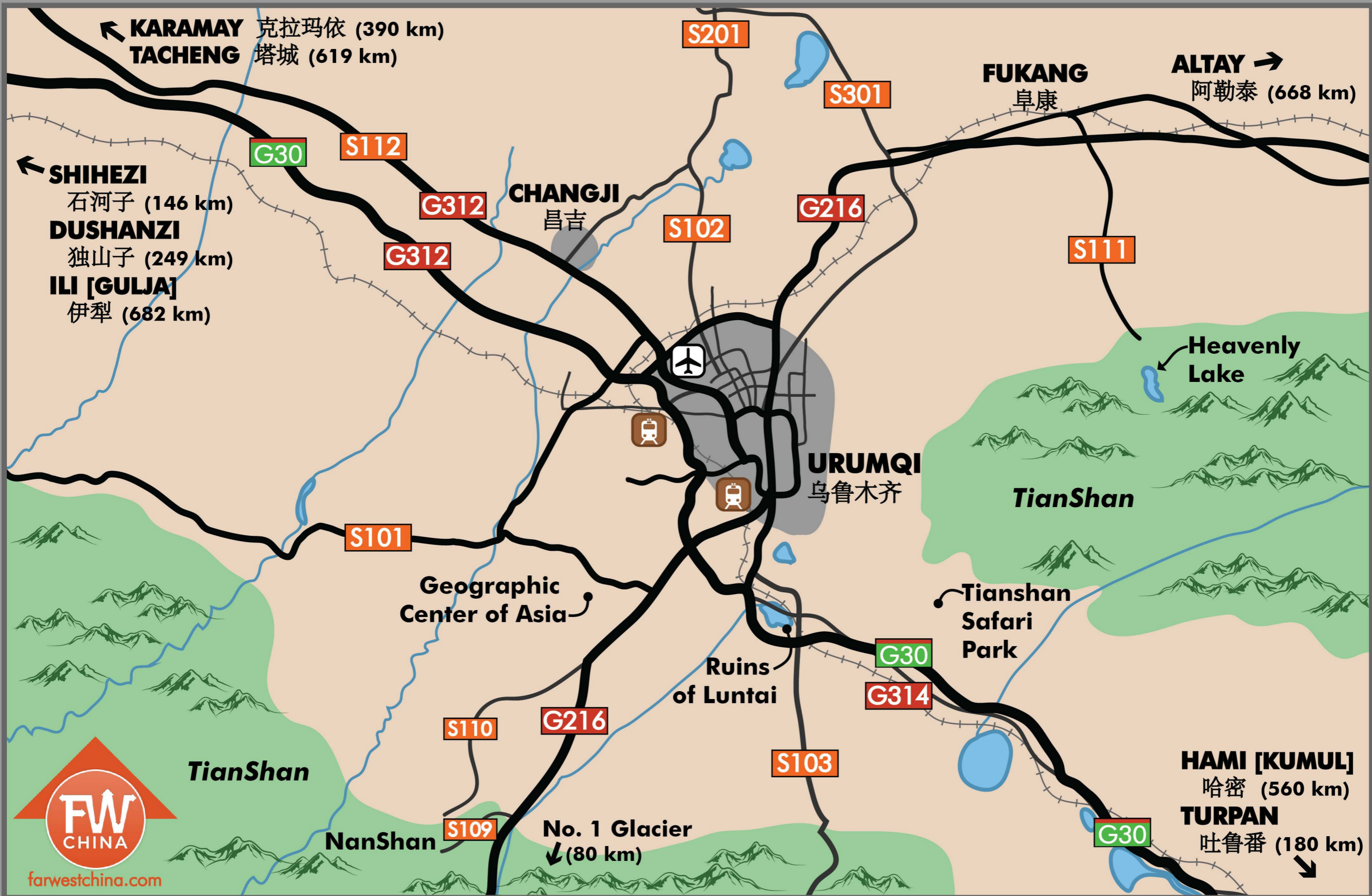


Bank -- D4

PARKS

- HongShan Park -- B3
- People's Park -- B4
- Yamalikeshan Forest Park -- A4
- Children's Park -- A1
- Nanhu Park & Square -- C1-C2
- People's Square -- D4

See Map



A

B

C

D

1

2

3

1

2

3



KASHGAR 喀什

A

B






C

D

RESTAURANTS

- 1** Altun Orda -- D2
- 2** Eden Cafe -- B1
- 3** John's Cafe -- A2
- 4** Old City Night Market -- B1

TRANSPORTATION

-  Long-Distance Bus Station -- D1
-  International Bus Station -- A2
-  Train Station -- D1, D2
-  Airport -- C1
-  Giant Bike Shop -- C3

PARKS





- See Map*
- East Lake -- C2, D2
 - Donghu Park -- C2
 - People's Park -- C2

HOTELS

- 1** Chinibagh (Qinibagh) -- B1
- 2** Eden Hotel -- B1
- 3** Old Town Super 8 -- C2
- 4** Tianyuan International Hotel -- B2
- 5** Radisson Blu -- C3
- 6** Seman Hotel -- A2

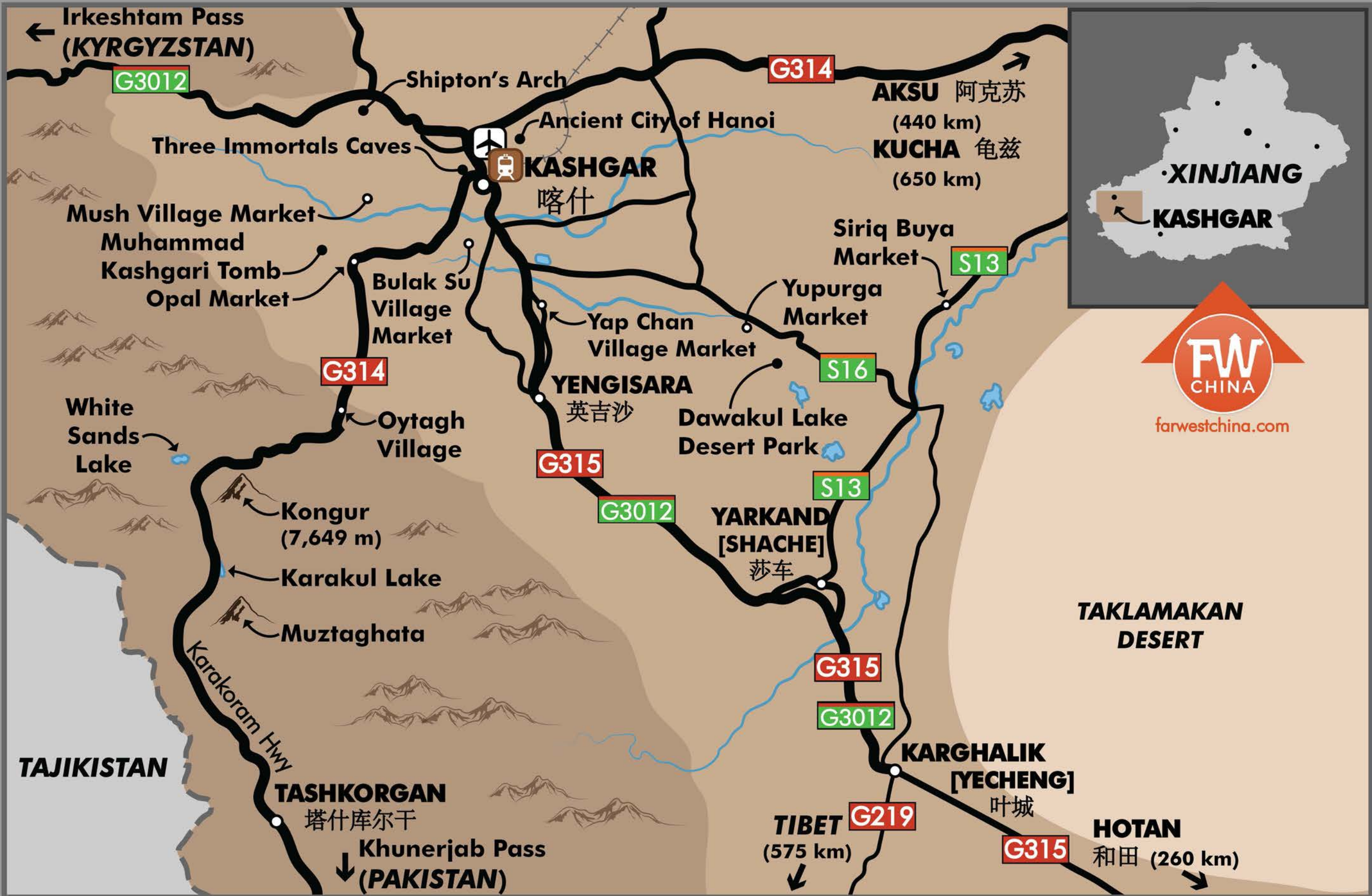
Hostels:

- 7** Old Town Hostel -- B2
- 8** Pamir Youth Hostel -- B1
- 9** Kashgar Camel Hostel -- C2
- 10** MaiTian Youth Hostel -- D3

-  Mosque
-  Hospital -- B1
-  Entrance
-  Bank -- B1, B2, C2

CITY SIGHTS

- 1** Id Kah Mosque -- B2
- 2** Old City East Gate -- C2
- 3** Old City (Scenic Entrance) -- C1
- 4** "Old" Old City -- C2
- 5** Lookout Point for Old City -- D2
- 6** Ferris Wheel -- C2
- 7** Grand Bazaar -- D1
- 8** Tomb of Yusuf Has Hajib -- C3
- 9** Old City Craft Street -- B2
- 10** Liaoning Ancient City -- B2
- 11** Old Russian Consulate -- A2
- 12** Old British Consulate -- B1
- 13** Apak Khoja Mausoleum -- D1
- 14** Sunday Livestock Market -- A2
- 15** Pantuo City -- D3



A

B

C

D

1

1

2

2

3

3



X053

Sichou Lu 丝绸路

G312

G30

(42 km)

西环路
Xi Huan Lu

高昌路
Gaochang Lu

柏孜克里克路
Baizikelike Lu

东环路
Dong Huan Lu

Xingfu Lu

Youyi Xiang
友谊巷

X050



(4 km)



幸福路
Xingfu Lu

Luzhou Lu



绿洲路

Xincheng Lu
新城路

亚尔乡
Yaer Xiang



青年路

文化路



Wenhua Lu



文化路



Laocheng Lu
老城路



老城路



青年路
Qingnian Lu



farwestchina.com

TURPAN 吐鲁番

X010

A

B

C

D

TURPAN

吐鲁番

RESTAURANTS

- 1** Herembag -- D2
- 2** Hanzada -- C3
- 3** John's Cafe -- C3

TRANSPORTATION

-  Bus Station -- C3
-  Train Station -- C1
-  Train Tickets -- C3
-  Airport

HOTELS

- 1** Silk Road Lodge -- D3
- 2** JiaoTong Hotel -- C3
- 3** Turpan Grand Hotel -- C2
- 4** Turpan Petroleum Hotel -- D2
- 5** Turpan Hotel -- C3

Hostels:

- 6** White Camel Youth Hostel -- C3
- 7** Dap Youth Hostel -- D2

-  Mosque
-  Hospital
-  Bank

CITY SIGHTS

- 1** Ancient City of Jiaohe -- A2
- 2** Turpan Museum -- D3
- 3** Emin Minaret -- D3
- 4** Grape Valley -- D1
- 5** Night Market -- C3
- 6** Covered Walkway -- C3
- 7** Bezeklik Thousand Buddha Caves -- C3
- 8** Karez Well Folk Custom Garden -- B2
- 9** Karez Well Park -- A1
- 10** Turpan Animal Market -- B3

